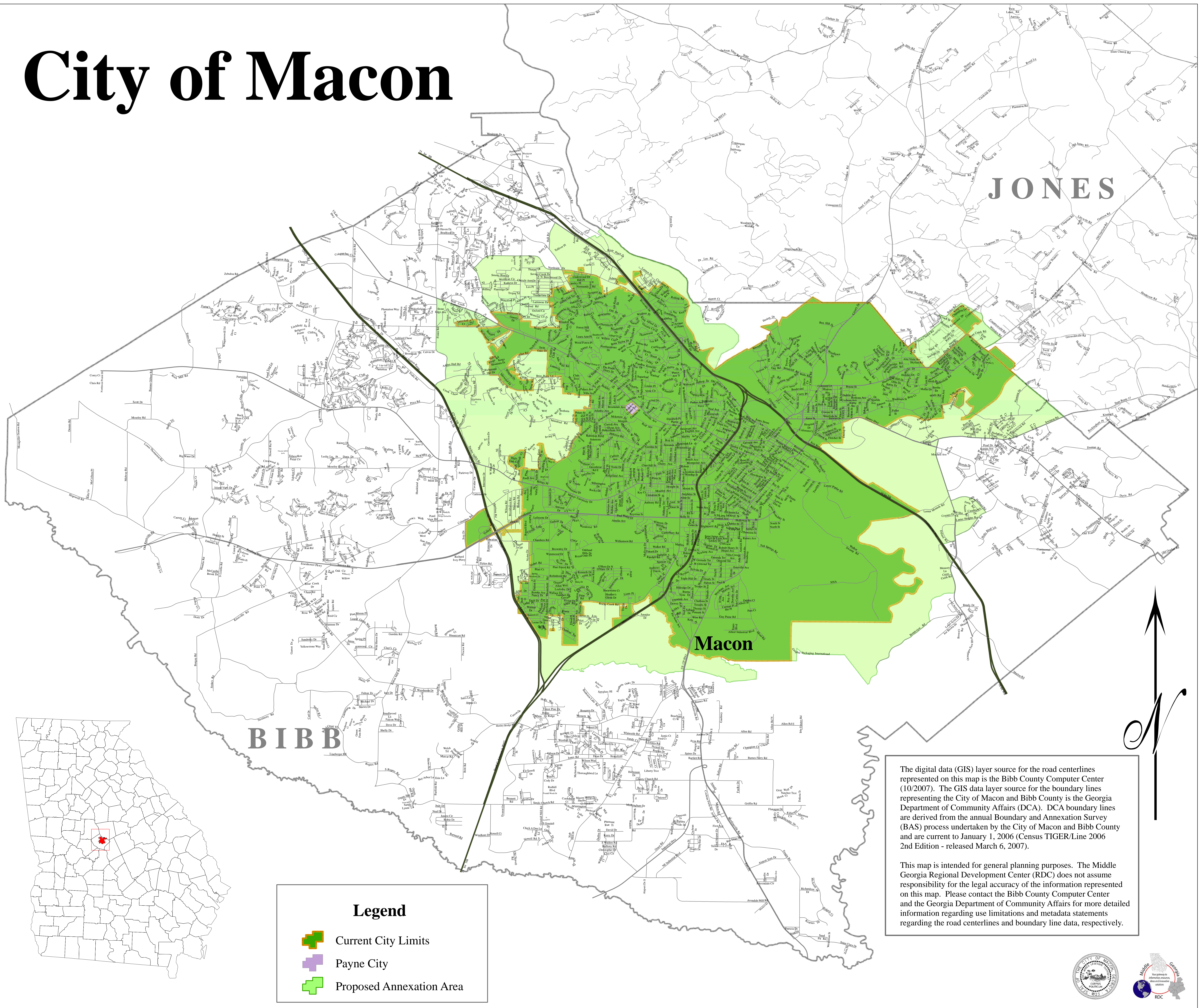


City of Macon






BIBB

JONES

Macon

Legend

-  Current City Limits
-  Payne City
-  Proposed Annexation Area

The digital data (GIS) layer source for the road centerlines represented on this map is the Bibb County Computer Center (10/2007). The GIS data layer source for the boundary lines representing the City of Macon and Bibb County is the Georgia Department of Community Affairs (DCA). DCA boundary lines are derived from the annual Boundary and Annexation Survey (BAS) process undertaken by the City of Macon and Bibb County and are current to January 1, 2006 (Census TIGER/Line 2006 2nd Edition - released March 6, 2007).

This map is intended for general planning purposes. The Middle Georgia Regional Development Center (RDC) does not assume responsibility for the legal accuracy of the information represented on this map. Please contact the Bibb County Computer Center and the Georgia Department of Community Affairs for more detailed information regarding use limitations and metadata statements regarding the road centerlines and boundary line data, respectively.

